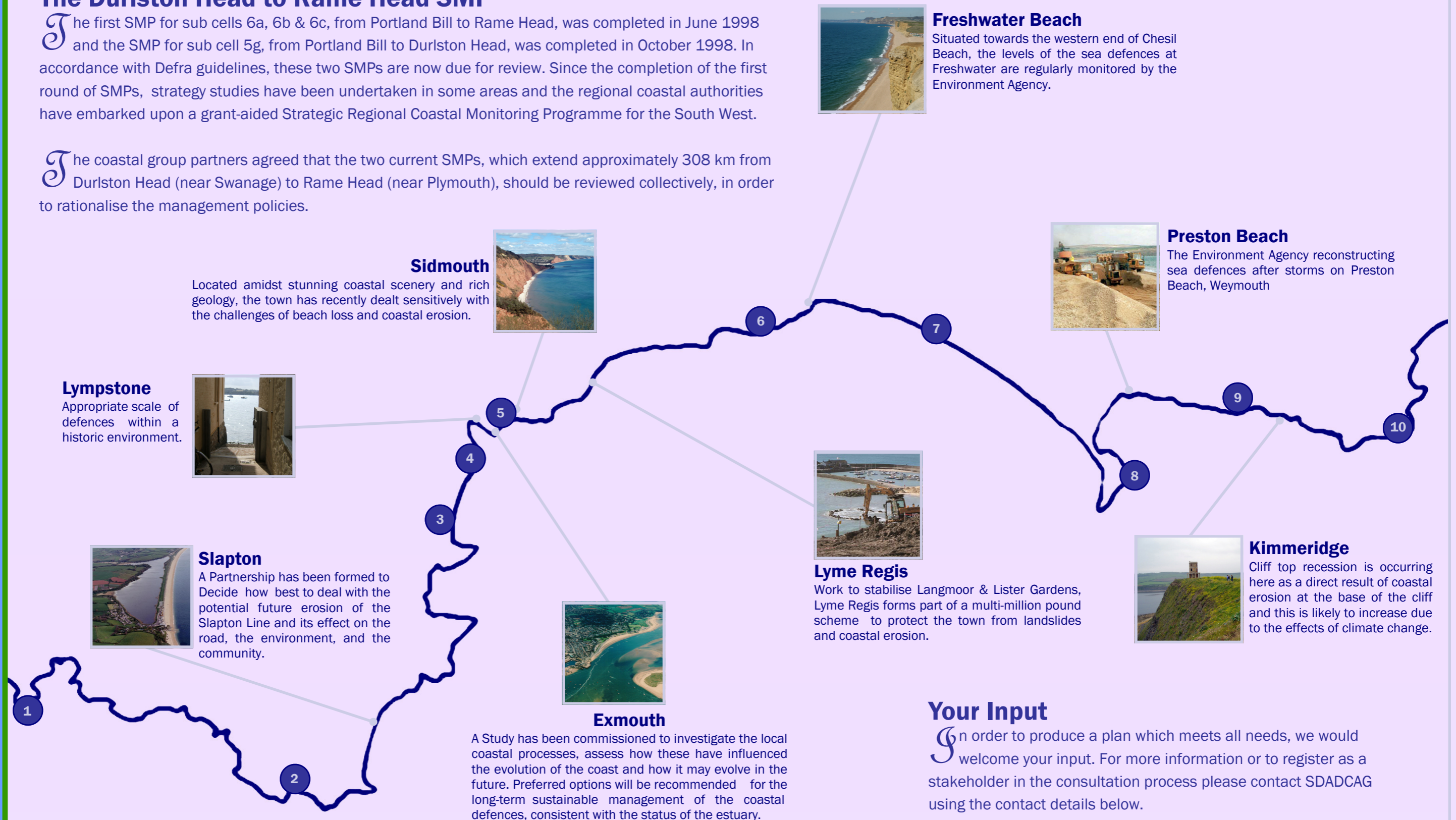


The Durlston Head to Rame Head SMP

The first SMP for sub cells 6a, 6b & 6c, from Portland Bill to Rame Head, was completed in June 1998 and the SMP for sub cell 5g, from Portland Bill to Durlston Head, was completed in October 1998. In accordance with Defra guidelines, these two SMPs are now due for review. Since the completion of the first round of SMPs, strategy studies have been undertaken in some areas and the regional coastal authorities have embarked upon a grant-aided Strategic Regional Coastal Monitoring Programme for the South West.


The coastal group partners agreed that the two current SMPs, which extend approximately 308 km from Durlston Head (near Swanage) to Rame Head (near Plymouth), should be reviewed collectively, in order to rationalise the management policies.



Your Input

In order to produce a plan which meets all needs, we would welcome your input. For more information or to register as a stakeholder in the consultation process please contact SDADCAG using the contact details below.

tel: 01626 215778
 e-mail: smp@teignbridge.gov.uk
 visit: www.sdadcag.org



1 Rame Head



2 Kingsbridge




3 Teign Estuary



4 Dawlish



5 Ladram Bay



6 West Bay



7 Chesil Beach



8 Portland



9 Durdle Door



10 Durlston Head